MAPA DE PORTUGAL ILHAS E COLONIAS

EDIÇÃO POPULAR

CONVENÇÕES

- Capitais
- Outras cidades
- Vilas
- Limites de fronteiras
- Caminhos de ferro
- Rios
- Estradas
- Limites de distrito

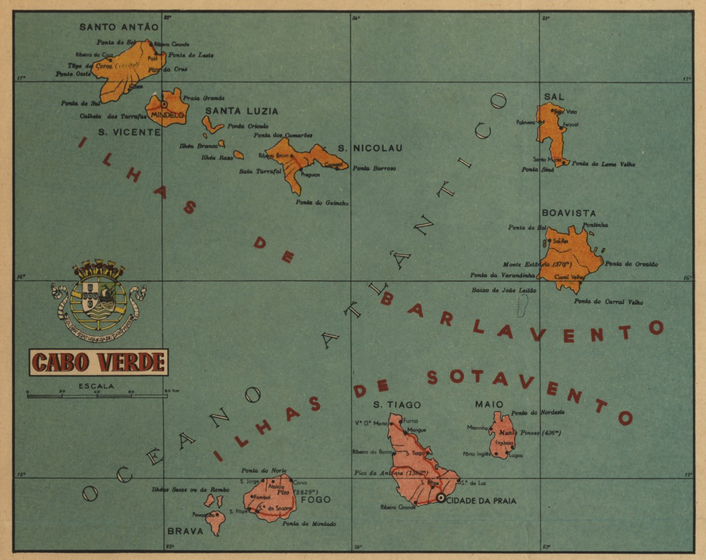

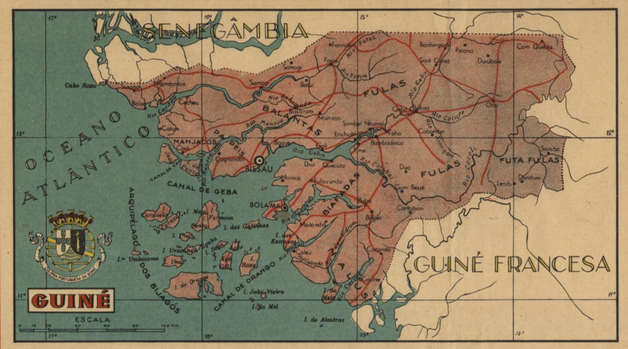

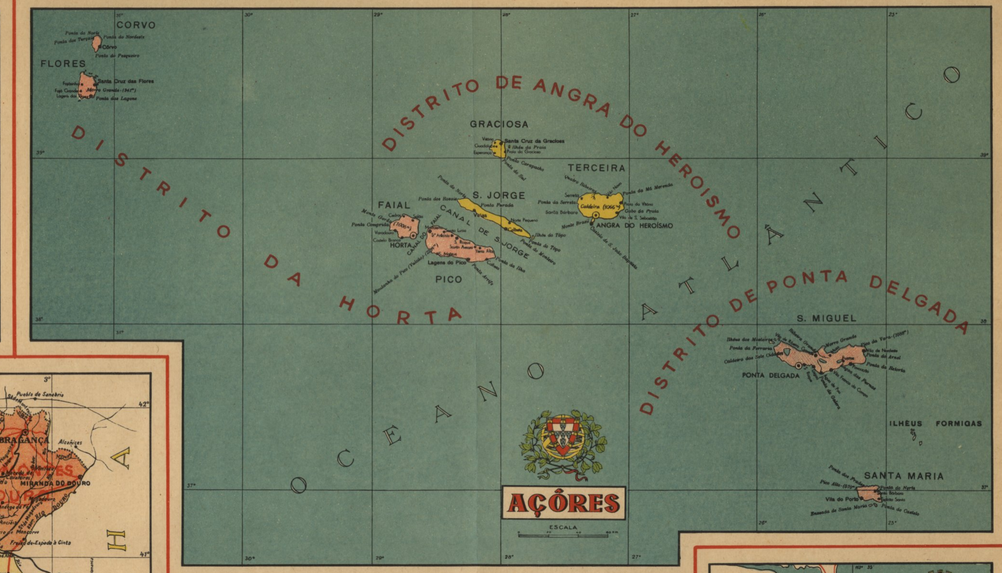

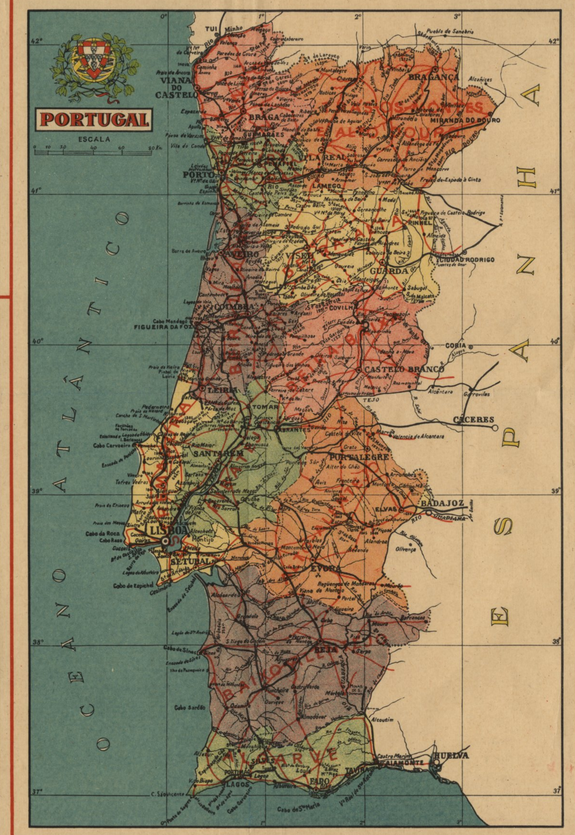

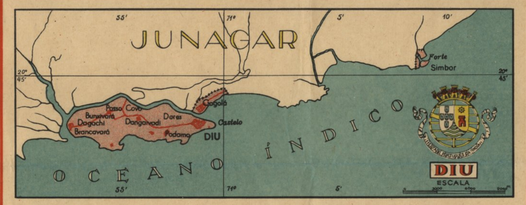

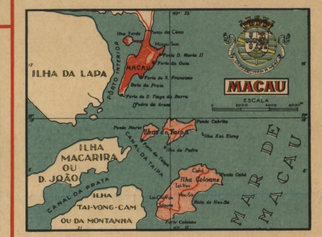

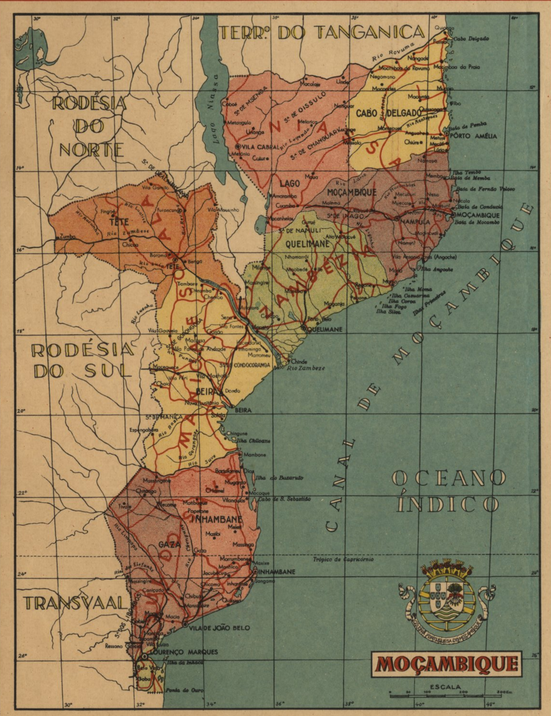

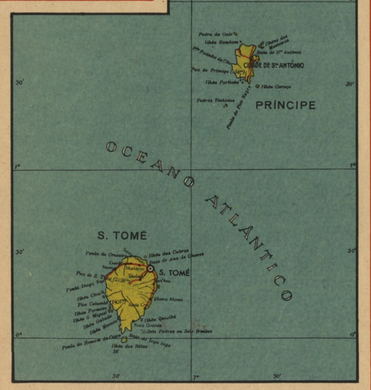

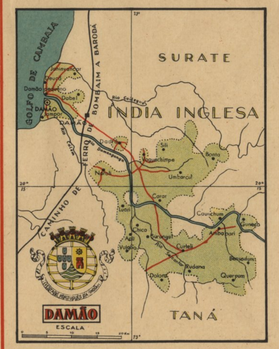

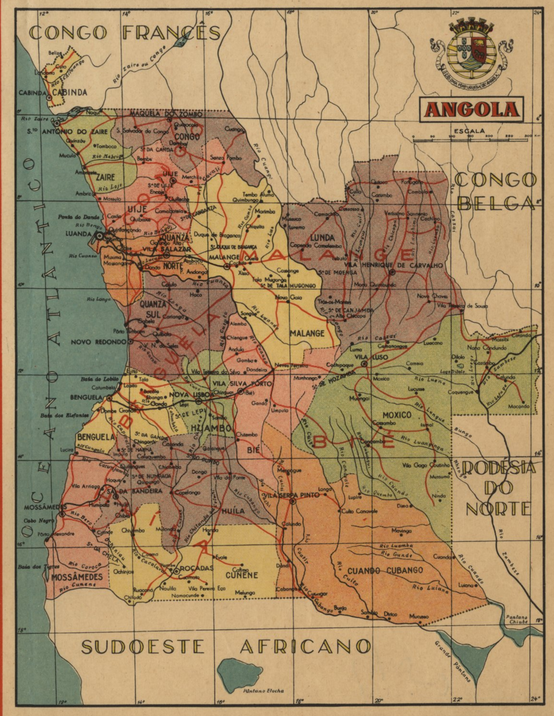

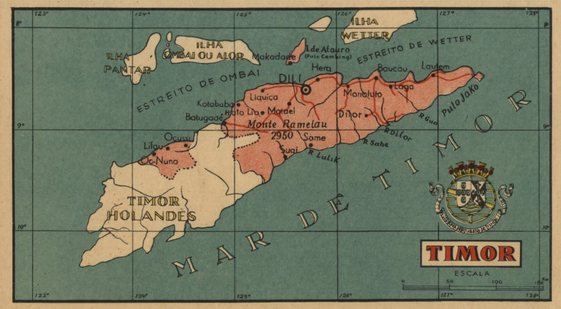

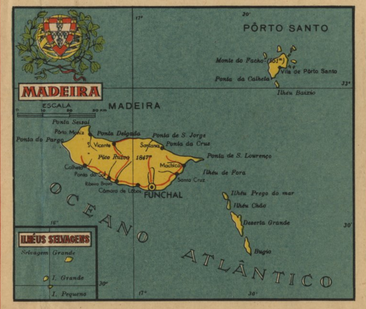

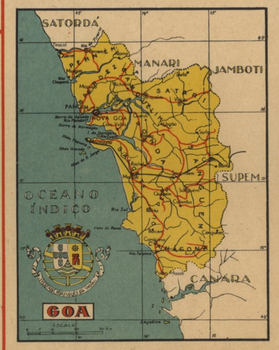

EDIÇÃO DE: J. R. Silva

LITO. COSTA & VALÉRIO, LDA. • LISBOA — 1954

MAPA DE PORTUGAL
ILHAS E COLONIAS
EDIÇÃO POPULAR



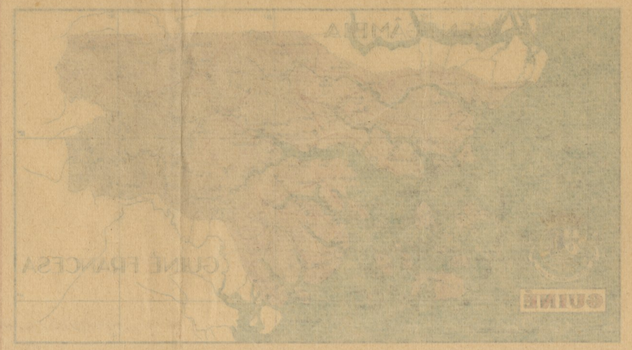



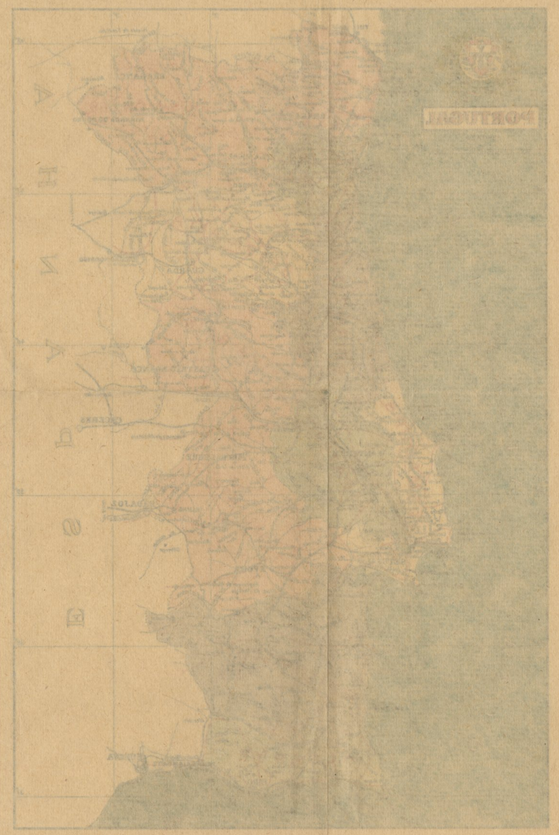

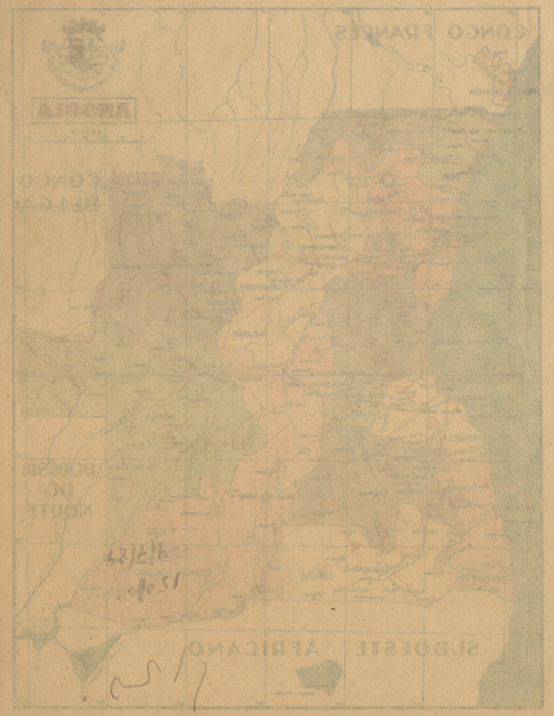

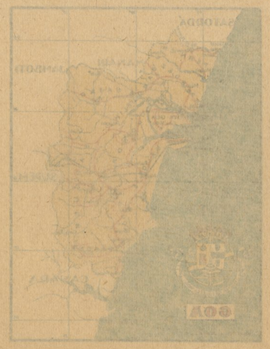



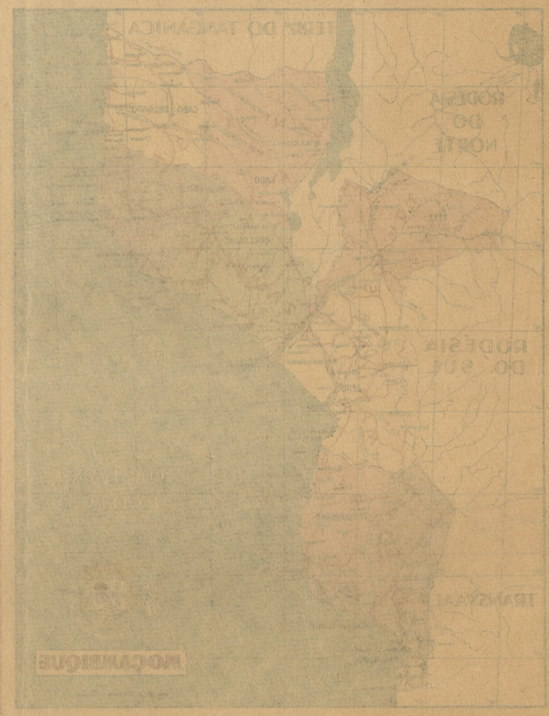

1437